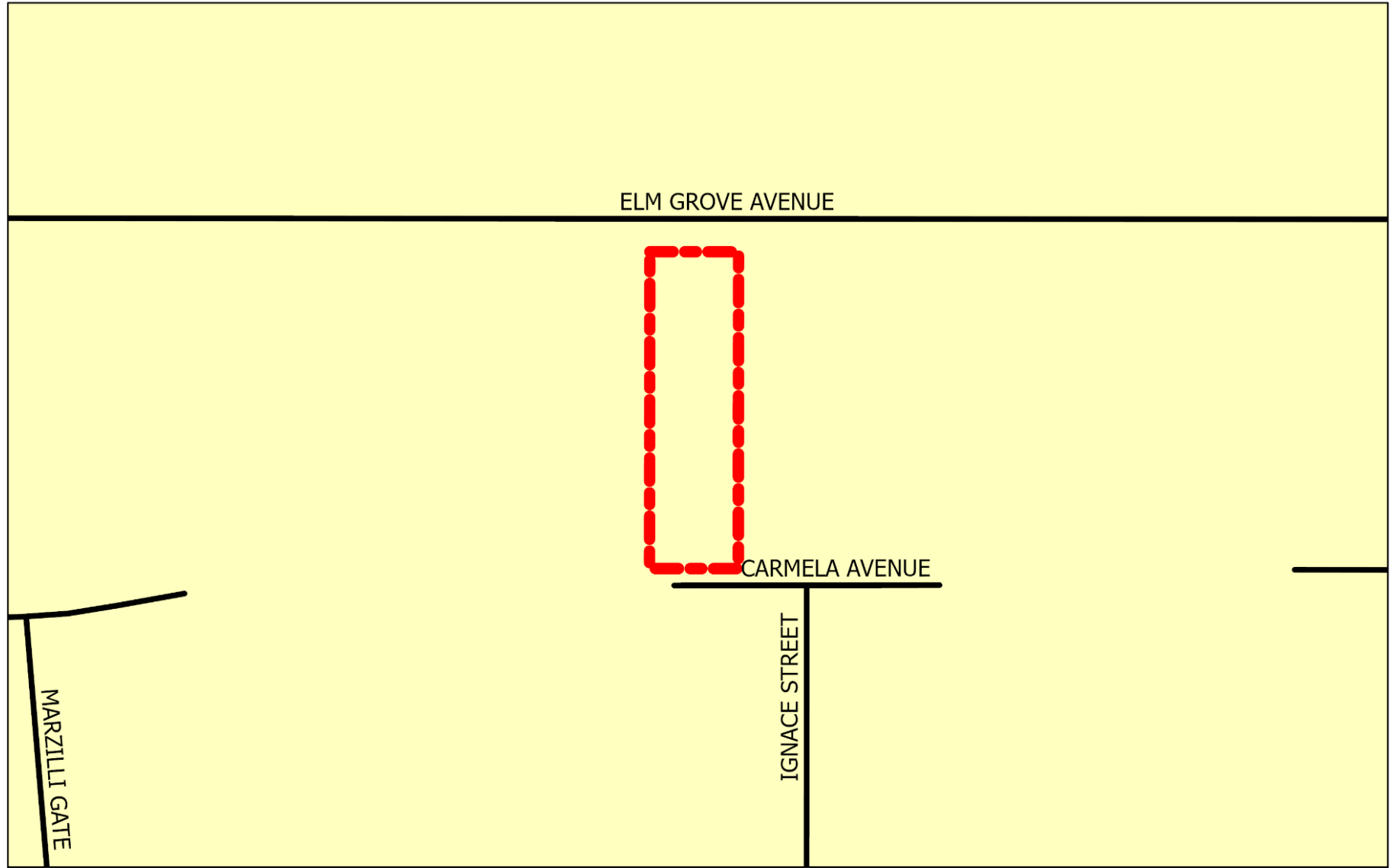




MAP 3 - EXISTING OFFICIAL PLAN DESIGNATION



Legend

-  Subject Lands
-  Neighbourhood

51 Elm Grove Avenue

NOTE: The information provided in this map is a depiction of a portion of the Richmond Hill Official Plan. For accurate reference, the Schedules and Policies of the Richmond Hill Official Plan must be consulted. In the case of a discrepancy between the schedules and policies of the Richmond Hill Official Plan, the policies shall take precedence.

BLOCK 1 File NO. D02-21023 and D03-21005 (SUB-21005)



**CITY OF RICHMOND HILL
PLANNING AND BUILDING SERVICES
DEPARTMENT**