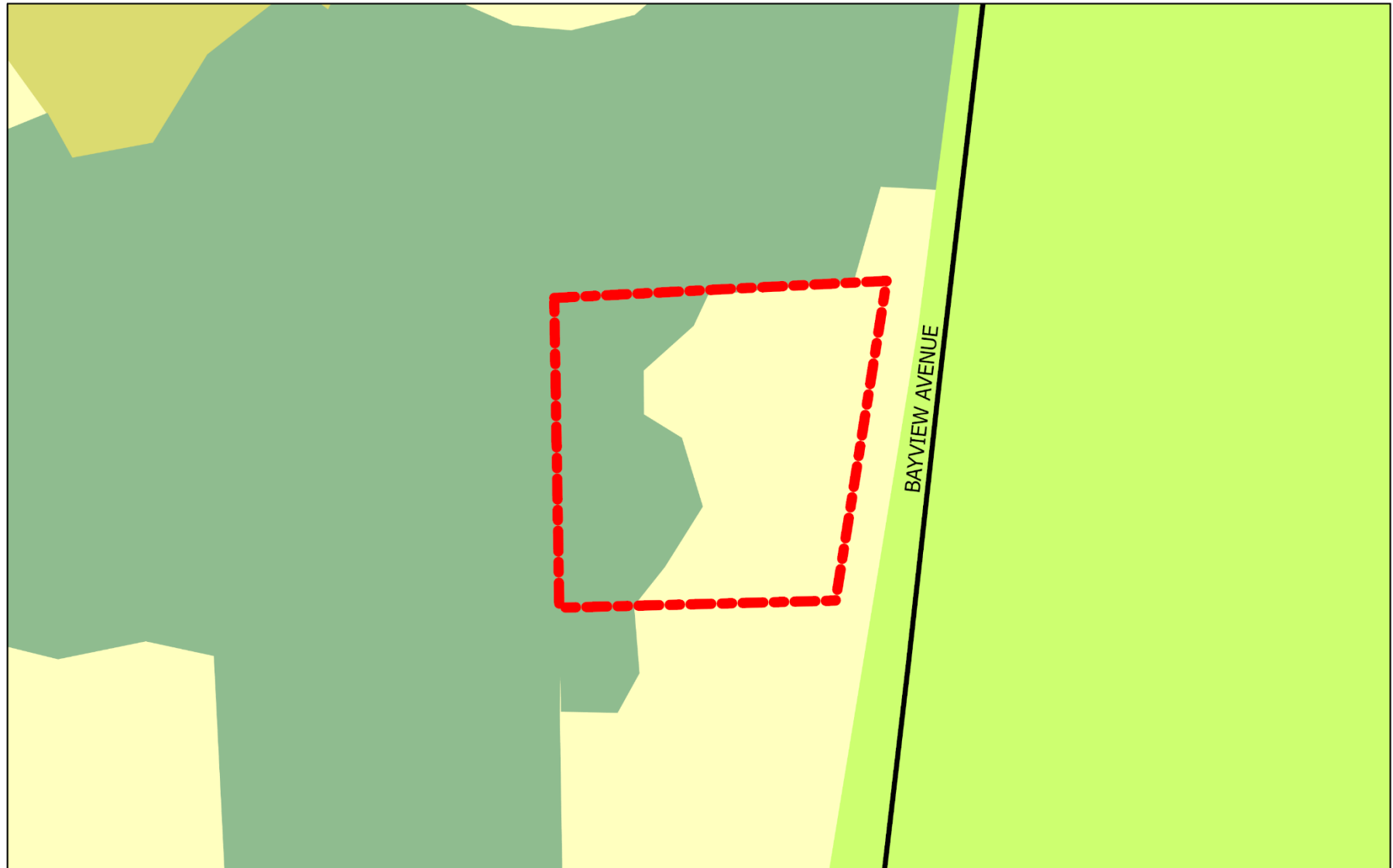







MAP 4 - OFFICIAL PLAN DESIGNATION



Legend

-  Subject Lands
-  Natural Core
-  Natural Linkage
-  ORM Countryside
-  Neighbourhood

13572 and 13586 Bayview Avenue

SM/AB SRPBS.24.042

NOTE: The information provided in this map is a depiction of a portion of the Richmond Hill Official Plan. For accurate reference, the schedules and policies of the Richmond Hill Official Plan must be consulted. In the case of a discrepancy between the schedules and policies of the Richmond Hill Official Plan, the policies shall take precedence.



BLOCK 2 File NO. OPA-23-0009 and D02-20009

**CITY OF RICHMOND HILL
PLANNING AND BUILDING SERVICES
DEPARTMENT**