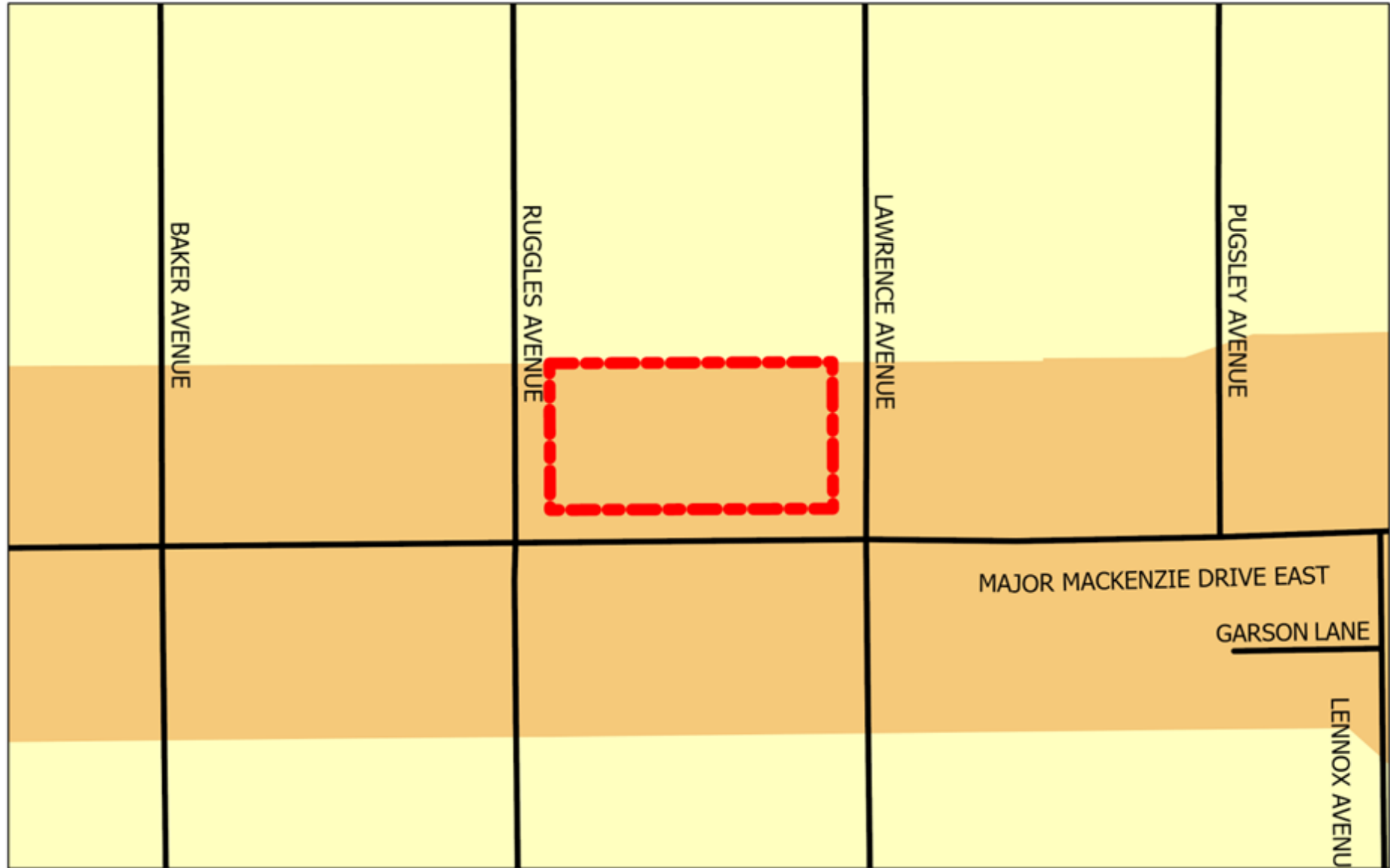





MAP 3 - OFFICIAL PLAN DESIGNATION



Legend

-  Subject Lands
-  Local Mixed Use Corridor
-  Neighbourhood

152, 160, 166, 172 and 178 Major Mackenzie Drive East
and 123 Ruggles Avenue

MM/KG SRPBS.24.073

NOTE: The information provided in this map is a depiction of a portion of the Richmond Hill Official Plan. For accurate reference, the schedules and policies of the Richmond Hill Official Plan must be consulted. In the case of a discrepancy between the schedules and policies of the Richmond Hill Official Plan, the policies shall take precedence.

BLOCK 18 File NO. D02-19017



**CITY OF RICHMOND HILL
PLANNING AND BUILDING SERVICES
DEPARTMENT**