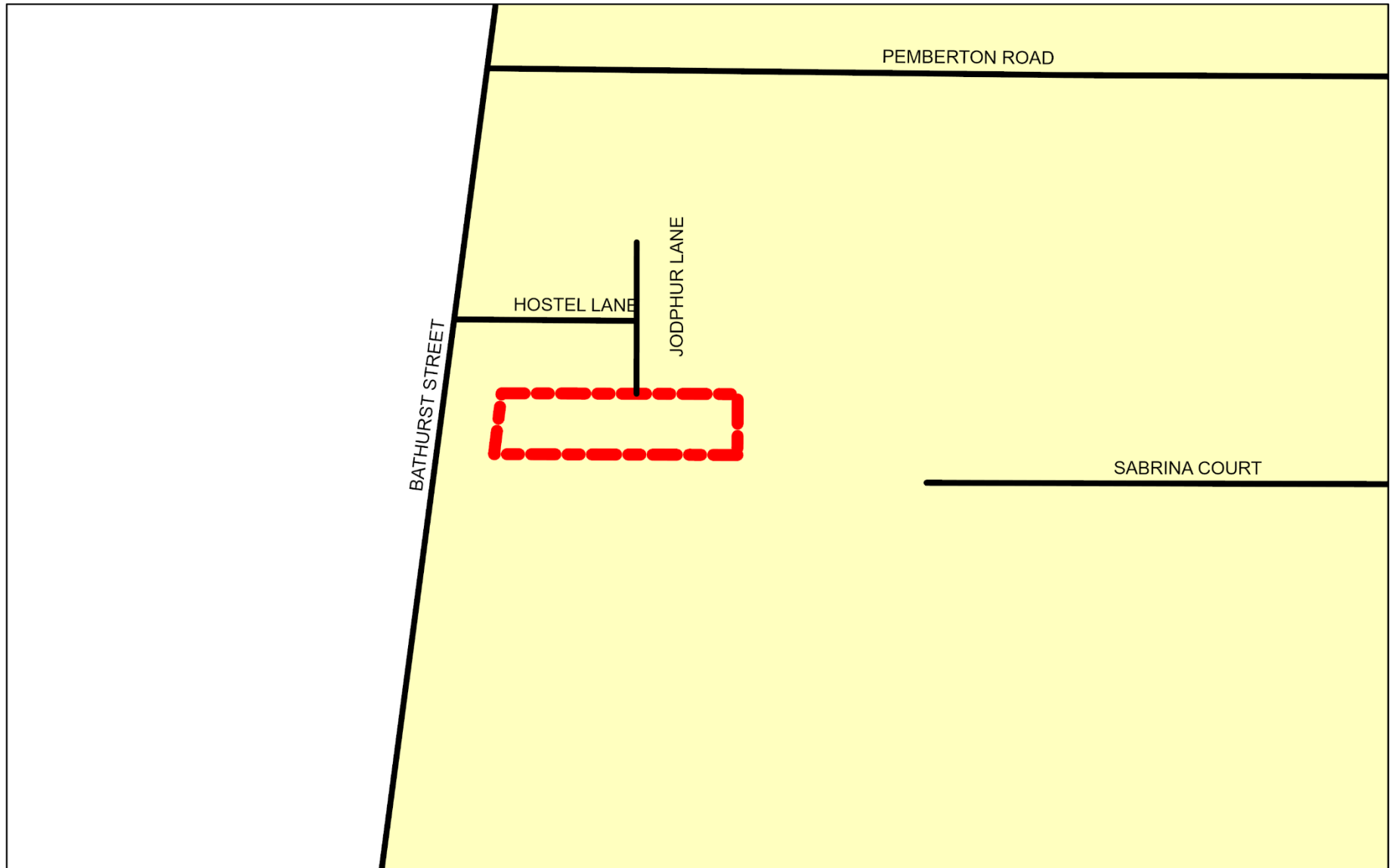




MAP 3 - OFFICIAL PLAN DESIGNATION



Legend

-  Subject Lands
-  Neighbourhood

9593 Bathurst Street
SK/AB SRPBS.24.049

NOTE: The information provided in this map is a depiction of a portion of the Richmond Hill Official Plan. For accurate reference, the schedules and policies of the Richmond Hill Official Plan must be consulted. In the case of a discrepancy between the schedules and policies of the Richmond Hill Official Plan, the policies shall take precedence.



BLOCK 24 File NO. D01-21004 and D02-21007

**CITY OF RICHMOND HILL
PLANNING AND BUILDING SERVICES
DEPARTMENT**