





NOTE: The information provided in this map is a depiction of a portion of the Richmond Hill Official Plan. For accurate reference, the schedules and policies of the Richmond Hill Official Plan must be consulted. In the event of a discrepancy between the schedules and policies of the Richmond Hill Official Plan, the policies shall take precedence.

Legend


-  Subject Lands
-  Employment Area
-  Major Urban Open Space
-  Neighbourhood

20240918_BD_BLK20_SRPBS.24.105_Ticket564987



**CITY OF RICHMOND HILL
PLANNING AND BUILDING SERVICES
DEPARTMENT**

BLOCK 20



Map 4 Official Plan Designation

Address: 10533 Leslie Street

SRPBS.24.105

City File: D01-22002 (OPA 18.3: Vision and City Structure); D01-22003 (OPA 18.4: Neighbourhoods)