











APPENDIX 1 TO THE WEST GORMLEY SECONDARY PLAN
DEVELOPMENT
CONCEPT

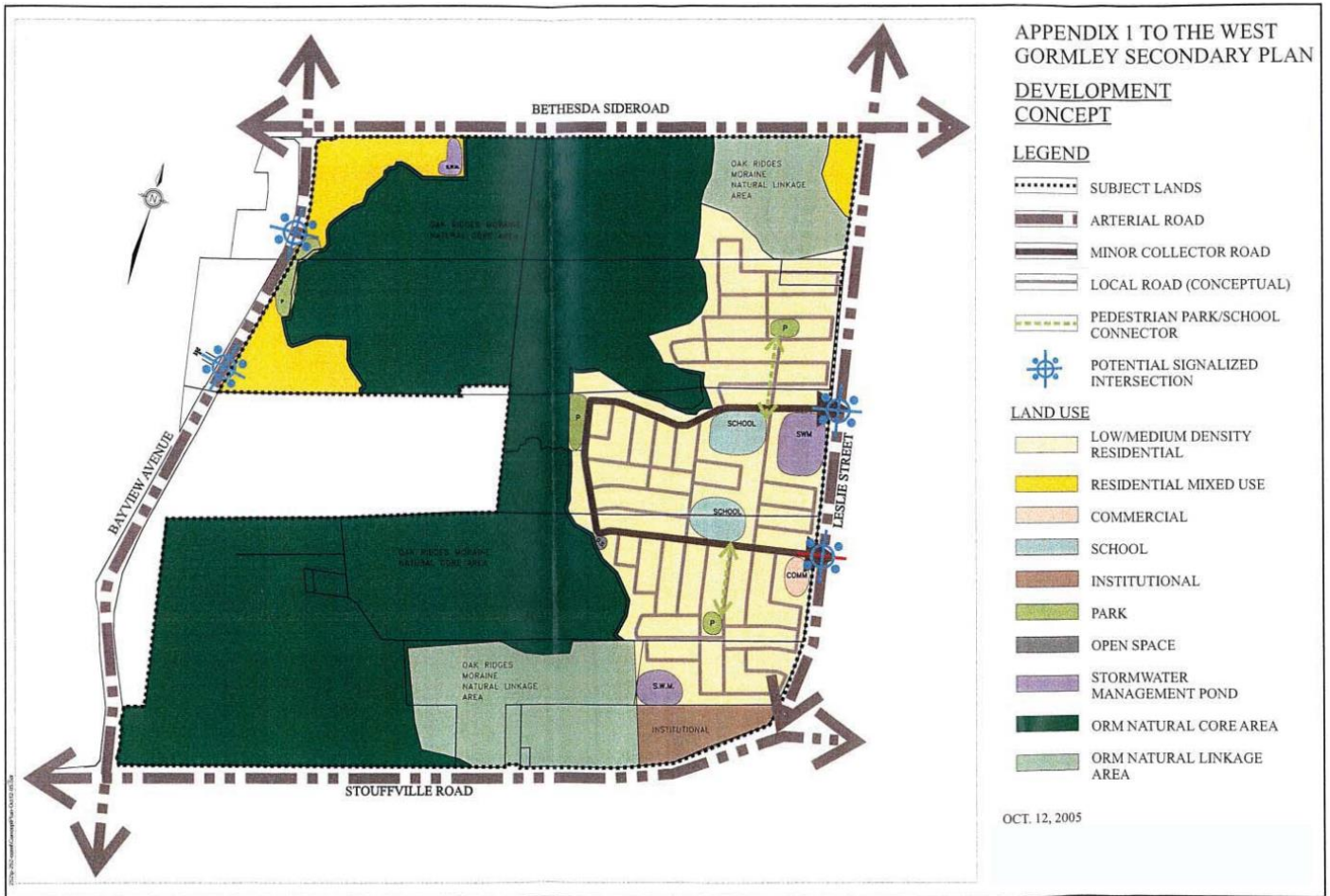
LEGEND

-  SUBJECT LANDS
-  ARTERIAL ROAD
-  MINOR COLLECTOR ROAD
-  LOCAL ROAD (CONCEPTUAL)
-  PEDESTRIAN PARK/SCHOOL CONNECTOR
-  POTENTIAL SIGNALIZED INTERSECTION

LAND USE

-  LOW/MEDIUM DENSITY RESIDENTIAL
-  RESIDENTIAL MIXED USE
-  COMMERCIAL
-  SCHOOL
-  INSTITUTIONAL
-  PARK
-  OPEN SPACE
-  STORMWATER MANAGEMENT POND
-  ORM NATURAL CORE AREA
-  ORM NATURAL LINKAGE AREA

OCT. 12, 2005



Map 2 West Gormley Overall Concept Plan

Address: 12370 Leslie Street

SRPBS.24.110

City File: D03-03020