




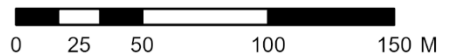
**Legend**

-  Subject Lands
-  Natural Core
-  Neighbourhood



CITY OF RICHMOND HILL  
 PLANNING AND BUILDING SERVICES  
 DEPARTMENT

**BLOCK 1**



20241022\_SY\_BLK01\_ZBLA-24-0007\_SRPBS.24.118\_Ticket1565895

# Map 3 Official Plan Designation

**Addresses: 19, 25 Schomberg Road and 41, 43 Maple Grove Avenue**

**SRPBS.24.118**

**City Files: ZBLA-24-0007 (Related File SUB-24-0001)**