



NOTE: The information provided in this map is a depiction of a portion of the Richmond Hill Official Plan. For accurate reference, the schedules and policies of the Richmond Hill Official Plan must be consulted. In the case of discrepancy between the schedules and policies of the Richmond Hill Official Plan, the policies shall take precedence.


Legend

-  Subject Lands
-  Neighbourhood



CITY OF RICHMOND HILL
PLANNING AND BUILDING SERVICES
DEPARTMENT

BLOCK 22



StaffReportMaps

Map 2 Official Plan Designation

Addresses: 340, 342, 344 and 346 King Road

SRPBS.24.123

City File: CON-24-0008