




NOTE: The information provided in this map is a depiction of a portion of the Richmond Hill Official Plan. For accurate reference, the schedules and policies of the Richmond Hill Official Plan must be consulted. In the case of a discrepancy between the schedules and policies of the Richmond Hill Official Plan, the policies shall take precedence.

Legend


-  Subject Lands
-  Neighbourhood
-  Downtown Local Centre

20240213_DM_BLK17_ZBLA-24-0014_SRPBS.25.030_Ticket568998



CITY OF RICHMOND HILL
PLANNING AND BUILDING SERVICES
DEPARTMENT

BLOCK 17



Map 3 Official Plan Designation

Address: 99 Lucas Street

SRPBS.25.030

City File: ZBLA-24-0014