




NOTE: The information provided in this map is a depiction of a portion of the Richmond Hill Official Plan. For accurate reference, the schedules and policies of the Richmond Hill Official Plan must be consulted. In the case of a discrepancy between the schedules and policies of the Richmond Hill Official Plan, the policies shall take precedence.


**Legend**

-  Subject Lands
-  Natural Core
-  Neighbourhood



CITY OF RICHMOND HILL  
 PLANNING AND BUILDING SERVICES  
 DEPARTMENT

**BLOCK 7**



20250218\_FC\_BLK07\_D02-18011\_D06-18022andD06-18023\_SRPBS.25.040\_Ticket569187

**Map 4 Official Plan Designation**

**Address: 262 Douglas Road**

**SRPBS.25.040**

**City File: D02-18011**