





# Legend

-  Subject Lands
-  Natural Core
-  Employment Area
-  Neighbourhood



**BLOCK 28**



20250602\_DM\_BLK28\_SRPBS.25.077\_Ticket572542

## Map 2 Official Plan Designation

**Address: 9225 Leslie Street**

**SRPBS.25.077**

**City File: CON-24-0007**