




#### Legend

-  Subject Lands
-  Natural Core
-  Neighbourhood
-  Downtown Local Centre



CITY OF RICHMOND HILL  
PLANNING AND BUILDING SERVICES  
DEPARTMENT

**BLOCK 17**



20240505\_DD\_BLK17\_ZBLA-25-0004 and SUB-25-0002\_SRPBS.25.057\_Ticket571458

## Map 3 Existing Official Plan Designation

**Address: 114 Centre Street West**

**SRPBS.25.057**

**City File: ZBLA-25-0004**