




Legend

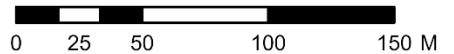
-  Subject Lands
-  Natural Core
-  Neighbourhood

20250805_DM_BLK17_ZBLA-25-0011andSUB-25-0003_Ticket574389



**CITY OF RICHMOND HILL
PLANNING AND BUILDING SERVICES
DEPARTMENT**

BLOCK 17



Map 3 Official Plan Designation

Address: 263 Oxford Street

SRPBS.25.082

City File: ZBLA-25-0011 and SUB-25-0003