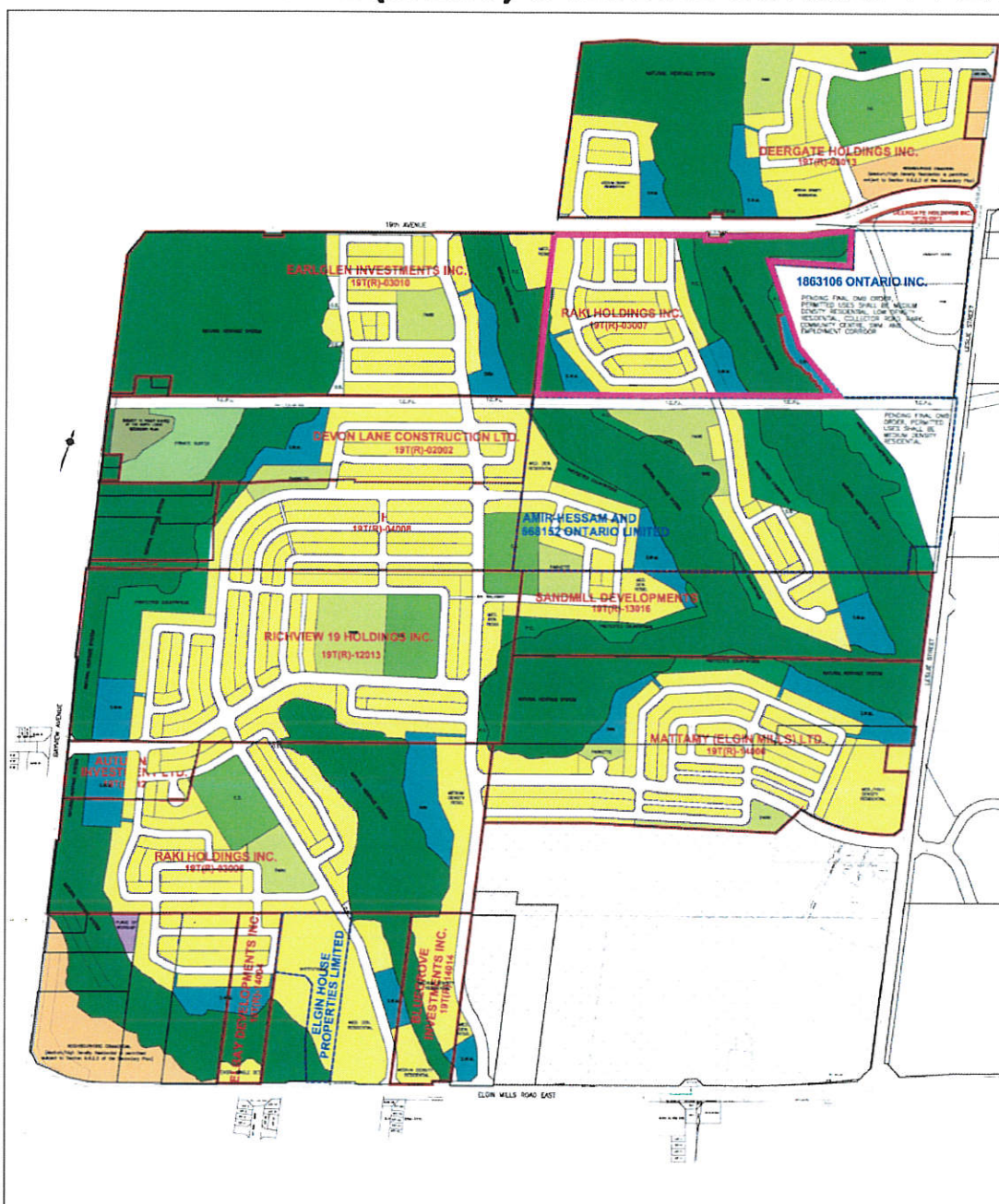

















MAP 3 - NORTH LESLIE (WEST) OVERALL CONCEPT PLAN



NORTH LESLIE (WEST) OVERALL CONCEPT

COMPILED FROM PRELIMINARY DRAFT PLANS

-  INSTITUTIONAL
 MIXED USE/INSTITUTIONAL
 NATURAL HERITAGE SYSTEM
 PROTECTED COUNTRYSIDE
 SCHOOL
 PRIVATE BUFFER
 PARK
 LANDS SUBJECT TO SECTION 96B OF THE SECONDARY PLAN
 STORMWATER MANAGEMENT
 NEIGHBOURHOOD COMMERCIAL
 DEVELOPMENT OF A COMMERCIAL OR INDUSTRIAL NATURE
 DEVELOPMENT OF A COMMERCIAL OR INDUSTRIAL NATURE
 RESIDENTIAL
 OPEN SPACE
 FUTURE DEVELOPMENT
- SUBJECT TO REVISION THROUGH THE DRAFT PLAN OF SUBDIVISION AND MSP REVIEW PROCESS

[illegible]

SUBJECT TO REVISION THROUGH THE DRAFT PLAN OF SUBDIVISION AND MESP REVIEW PROCESS

11974DE592-FORTRIN

ORIGINALLY DATED OCT 1, 2016
FEB 2018 AND CONSTRUCTION LISTA

BLOCK No. 14

**FILE Nos. D02-03031
D03-03007**

Subject Area

BR/SS SRPRS.18.059

**Town of Richmond Hill
Planning and Regulatory
Services Department**